


DataLake Version 2.0



Step 1 : Now, For NH Division/RCC/PIU-MoRTH Users Window will be shown like as below & URL of the same is :

Legal

Action Plan CFY

AE-IE Resource Management Report

Blacklisting/Debarment of Individuals/Agencies

Central Dashboard - Menu

Coor. Division

Correspondences

DPR Master Data

EOT & COS Reports

Green Highway Plantation

Home-PIU

Payment Report

Plaza Wise Traffic Data Summary

PMD Admin Reports

Home / Home-PIU

Office

AppSavy

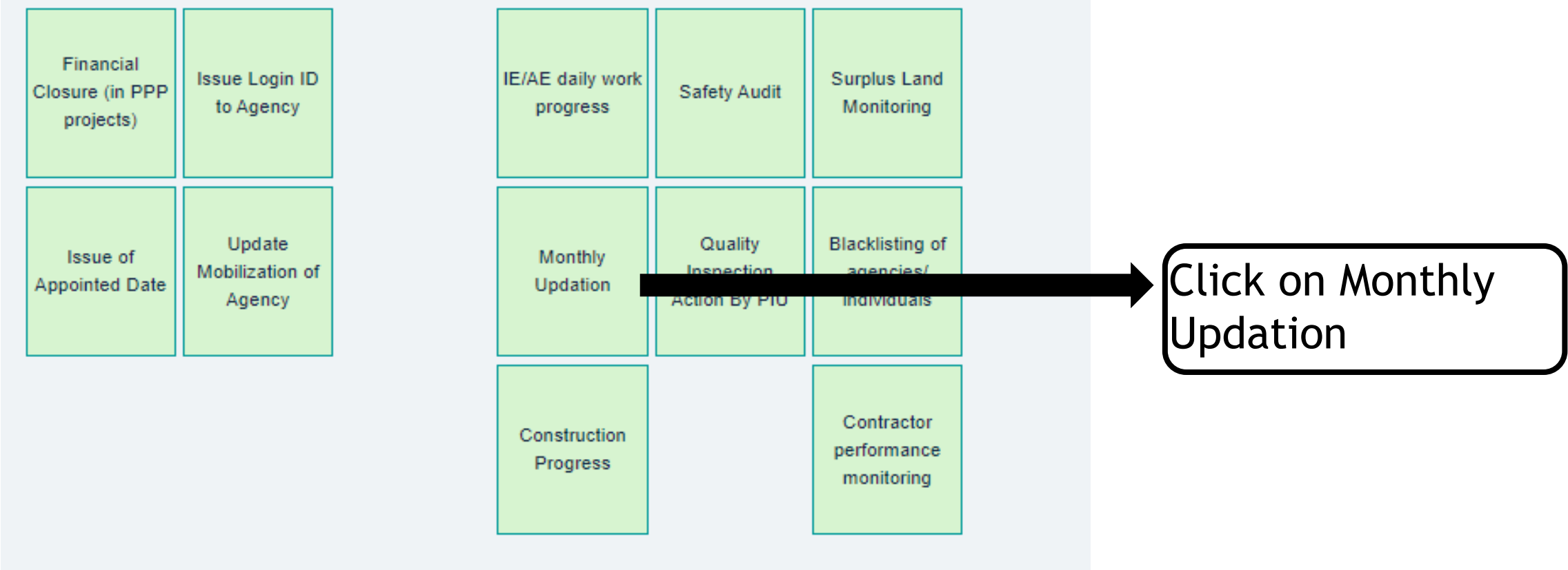
PIU

All

Pre Construction					Construction									Operations and Maintenance			
Project Initiation	DPR	Land Acquisition	Appraisals & Approvals	Procurement	Permits & Clearances	Appointed Date	AE/IE Resource Management	Design and Drawing	Construction Progress	Quality & Safety	Monitoring & Reporting	Commissioning	Handover from Construction	Highway O&M	Road Safety	Toll Operations & Revenue	Monitoring & Reporting
Basis Project Information	Onboarding of DPR Consultant	LAC – 1 (Alignment approval)	Appraisals & Approvals	LoA Issuance to Contractor/Concessionaire	Applicable permits	Agreement (Contractor/Concessionaire)	Update Non Mobilization Reason	Design & Drawing Submission/ Revision	Utility Shifting	Quality Assurance Plan	Digital UI MPR	PCC / PCOD	Onboarding of O&M agencies	Priority maintenance	Road Safety Audit	Toll Collection	Drone Video Report
Creation of UPC	DPR Deliverables & Submission	LAC – 2 (Plan Approval)		Foundation Stone	RUB/ROB GAD (Application & approval)	Onboarding of Consultants (AE/IE/SC)	Contractual Obligations	Submission of Work Program	Physical Progress	Issuance of NCR	Drone Video Report	Punchlist Monitoring	As-built Drawings	Routine maintenance	Rectification of blackspots	Toll Plaza Ranking	Equipment based surveys
	DPR EoT				Forest Clearance (Application & Approval)	LoA Issuance to AE/IE/SC	Blacklisting / Debarment Individual (Undeployed)	Construction Methodology	Financial Progress	RFI	Consultant performance monitoring	CC / COD	Other Reports (drone, safety audit, etc.)	Highway Operations	Road Accident Monitoring & Reduction	Highway Rating	Digital O&M MPR
	DPR CoS				Wildlife Clearance (Application & Approval)	Appointment/ Replacement of key/sub personnel	Demobilize AE/IE Resources		Critical issues and actions	Quality Inspection by SRDQ	PD/RO/GM Site Inspection	Inauguration	Plantation Monitoring	Preliminary Data and Detailed Proposal Submission	Road Safety Audit- Data Submission	Traffic and Collection	Consultant performance monitoring
					Other Approvals/	Joint Verification (Handover	Blacklisting / Debarment Individual		Strip charts (Chainage wise	Test, Daily Lab Testing Report	Monitoring of ALB Contracts				Blackspots 2015-18		O&M Agency performance



Step 2 : In Construction Tab there is a option Monthly Certification as shown below :



Under Construction Projects



Step 3 : Than window will shown as below & URL of the same is :

Legal

Action Plan CFY

AE-IE Resource Management Report

Blacklisting/Debarment of Individuals/Agencies

Central Dashboard - Menu

Coor. Division

Correspondences

Home / Construction Progress / Monthly Update & Certification

eOffice

AppSavy

Road Asset Management System (RAMS)

Project Under Implementation (AD Issued + AD Pending)

Balance for Award

CC Issued and O&M by Construction Agency and OMT / TOT

Foundation Stone Laying

Inauguration

Excel

PDF

Show 10 entries

Search:

Sr	UPC	Project Name	Length	NH	Mode	Concessionaire Name	Action
1	N/04022/02005/TN	8L of Guduvanchery (Km 38.00) - Maraimalai Nagar (km 42.00) - Singaperumal Koil (47.00) - Chettipuniyam Mahindra city (51.300) Section of NH 45	13.3	45	EPC	KCP Engineers Pvt. Ltd..	Fill Data
2	N/06001/02002/TN	Mahabalipuram - Pondicherry (Pkg-I) [Mamallapuram to Mugaiyur]	31	332A	HAM	JSR ECR Road Project Private Ltd	Fill Data
3	N/06001/02003/TN	Mahabalipuram - Pondicherry (Pkg-II) [Mugaiyur to Marakkanam]	31	332A	HAM	SPL Infrastructure Pvt. Ltd	Fill Data

Showing 1 to 3 of 3 entries

Previous

1

Next



a. Under Construction Projects please click on Fill Data option.

Home / Construction Progress / Monthly Update & Certification

eoffice

AppSavy

PMMS

Update LA Details

Clearances

Encumbrance Free land

Utility Shifting

Milestone

Construction Progress

S-Curve (Phy.)

S-Curve (Fin.)

Revision of Project Length(Decoping/+ve COS)

Provisional/Final Completion

Drone Survey Scheduling

Critical Issues & Action Log

Disposal of AE/IE Digital MPR

LA Details:

Project Name:

Additional Works on 6L Jaipur-Kishangarh-Ajmer-Beawar section of NH-48, NH-448 and NH-58 - N/02001/04003/RJ

Lane:

6L

NH(NEW) :

58

Lok Sabha Constituency:

Jaipur, Ajmer

District:

Jaipur,Ajmer

Total Length(KM):

0

Completed Length:

Balance Length(KM):

Target Length(km):

No of Gaps:

0

Encumbrance free site available(KM):

0

Scheduled Completion as per contract:

09/03/2024

Likely Completion Date:

09/03/2024

Start / Appointed Date:

06/09/2022

Eot Approved Upto:

DPR Consultant Agency:

NOT APPLICABLE

DPR Contract Award(LOA) Date:

DPR Date of Agreement:

DPR Mobilization Date:

DPR Completion Date:




Info: If you are not able to find your Promoter of DPR Name in list,Please contact PMD Division / write email on pmshelpdesk@nhai.org

Submit

Back

b. Fill the data in LA Details and click on submit option.

LA Details:

Project Name:	Kishangarh-Ajmar- Beawar from km 364.125 - km 396.00 and km 0.00 to km 58.245 - N/03004/01001/RJ		
Lane:	6L	NH(NEW) :	8
Lok Sabha Constituency:	Ajmer	District:	Ajmer
Total Length(KM):	93.56	Completed Length:	93.56
Balance Length(KM):	0.00	Target Length(km):	0.00
No of Gaps: 	1	Encumbrance free site available(KM): 	92.25
Scheduled Completion as per contract:	13/05/2012	Likely Completion Date:	31/01/2023
Start / Appointed Date:	14/11/2009	Eot Approved Upto:	
DPR Consultant Agency:	Consulting Engineers Group Ltd. 	DPR Contract Award(LOA) Date:	07/04/2006
DPR Date of Agreement:	01/05/2006	DPR Mobilization Date:	19/04/2006
DPR Completion Date:	01/07/2008		

[Info: If you are not able to find your Promoter of DPR Name in list, Please contact PMD Division / write email on \[pmshelpdesk@nhai.org\]\(mailto:pmshelpdesk@nhai.org\)](#)

Submit

Click here to Certify LA Progress



c. Now, Click on **Click here to certify LA Progress** & Submit the data of 3a, 3A, 3D, 3G & 3H from Bhoomi Rashi Portal & Mutation data from the LA department. Than, click on LA Certify details.

d. Click on Clearances & Submit the report of Environment, Forest, Railway, Wildlife etc.

Home / Construction Progress / Monthly Update & Certification

eOffice

AppSavy

IRDA

Update LA Details

Clearances

Encumbrance Free land

Utility Shifting

Milestone

Construction Progress

S-Curve (Phy.)

S-Curve (Fin.)

Revision of Project Length(Describing/+ve COS)

Provisional/Final Completion

Drone Survey Scheduling

Critical Issues & Action Log

Disposal of AE/IE Digital MPR

Project Clearance:

Category:

Not Required

Clearance Status:

Yet to be Accessed

Likely Date:

Brief Remarks:

Document:

Choose File

No file chosen

Submit

Cancel

Show 10 entries

Search:

Category	Status	Likely Date	Remark	Document	Action
No Data available					

Showing 0 to 0 of 0 entries

Previous

Next

Back

e. Click on Encumbrance free land & fill the data as per the requirement.

Home / Construction Progress / Monthly Update & Certification

Update LA Details

Clearances

Encumbrance Free land

Utility Shifting

Milestone

Construction Progress

S-Curve (Phy.)

S-Curve (Fin.)

Revision of Project Length(Decoping/+ve COS)

Provisional/Final Completion

Drone Survey Scheduling

Critical Issues & Action Log

Disposal of AE/IE Digital MPR

1

Step 1

2

Step 2

Select Project

Appointment Start Date

Schedule Completion Date

Mode

Project Length

Contractor Name

AE /IE Name

Length handed over to Contractor on Appointed Date(km)

Length on which Contractor has started work

Unencumbered and Unhindered Length handed over to Contractor by PIU

Balance Length to be handed over to Contractor by PIU

Submit



f. Submit the utility shifting data on **Monthly basis** in below mentioned menu:

Home / Construction Progress / Monthly Updation & Certification

eOffice

AppSavy

ROAD ASSET MANAGEMENT SYSTEM (RAMS)

Update LA Details

Clearances

Encumbrance Free land

Utility Shifting

Milestone

Construction Progress

S-Curve (Phy.)

S-Curve (Fin.)

Revision of Project Length(Descope/+ve COS)

Provisional/Final Completion

Drone Survey Scheduling

Critical Issues & Action Log

Disposal of AE/IE Digital MPR

Project UPC

Kishangarh-Ajmar- Beawar from km 364.125 - km 396.00 and km 0.00 to km 58

Details of Utility Shifting

Select Type

Name of Work

Approved by

Select Approved By

Amount (Rs in Cr.)

0

Sanction letter No

Letter No.

Date of Sanction

02/01/2023

Name of Utility Shifting Department

Name of Division

Date of Start (Utility Shifting Work)

02/01/2023

Date of Completion (Utility Shifting work)

02/01/2023

Physical Progress in % of Utility Shifting

0

Financial Progress in % of Utility Shifting

0

Total Expenditure Sanctioned (Rs in Cr)

0

Total Expenditure So Far (Rs in Cr)

0

Submit

Cancel

Project UPC



g. Update the Milestone as per the agreement clause on datalake from PMU.

Home / Construction Progress / Monthly Update & Certification

Help Desk

eOffice

AppSavy

Real Asset Management System (RAMS)

Update LA Details

Clearances

Encumbrance Free land

Utility Shifting

Milestone

Construction Progress

S-Curve (Phy.)

S-Curve (Fin.)

Revision of Project Length(Descope/+ve COS)

Provisional/Final Completion

Drone Survey Scheduling

Critical Issues & Action Log

Disposal of AE/IE Digital MPR

Project Milestone:

Milestone:1

Days From The Appointed Date:

Financial Progress(%):

Scheduled End Date:

Physical Progress(%):

Revised Date:

Delays in Months:

Status:Select

Submit

Cancel

Excel

PDF

Show10entries

Search:

Milestone	Days From Appointed Date	Financial Progress	Scheduled End Date	Physical Progress	Revised Date	Delay In Month	Status	Action
No data available in table								

Showing 0 to 0 of 0 entries

PreviousNext

Back



h. Update the construction progress (Physical & Financial Progress)

Home / Construction Progress / Monthly Update & Certification

Help Desk

eOffice

AppSavy

ROAD

Update LA Details

Clearances

Encumbrance Free land

Utility Shifting

Milestone

Construction Progress

S-Curve (Phy.)

S-Curve (Fin.)

Revision of Project Length(Decoping/+ve COS)

Provisional/Final Completion

Drone Survey Scheduling

Critical Issues & Action Log

Disposal of AE/IE Digital MPR

Note :

1.Construction Progress in a calendar month cannot be abnormally higher than sum of weekly progress in the same month.

2.If required, please correct Weekly Construction Progress before updating monthly construction progress.

Select Project

Year

Kishangarh-Ajmar- Beawar from km 364.125 - km 396.00 and km 0.00 to km 58.

2022-2023

Get Data

Total Length (Km)

Cumulative Length Completed as on Date (Km)

Balance Length As on 31-03-2022 (Km)

Target for FY 2022-2023 Length (Km)

93.56

93.56

0

0.00

Month	Apr-2022	May-2022	Jun-2022	Jul-2022	Aug-2022	Sep-2022	Oct-2022	Nov-2022	Dec-2022	Jan-2023	Feb-2023	Mar-2023
Monthly Target (Km)	0	0	0	0	0	0	0	0	0	0	0	0
Monthly Achievement (Km)	0	0	0	0	0	0	0	0	0	0	0	0

Cum. Financial Progress Till Last Month (%)

Cum. Physical Progress Till Last Month (%)

0

0




Certify Construction Progress

Update Construction Target



i. S-Curve Physical & Financial Progress update Monthly.

[Home](#) / [Construction Progress](#) / [Monthly Updation & Certification](#)



[Update LA Details](#) [Clearances](#) [Encumbrance Free land](#) [Utility Shifting](#) [Milestone](#) [Construction Progress](#) **[S-Curve \(Phy.\)](#)** [S-Curve \(Fin.\)](#) [Revision of Project Length\(Descopeing/+ve COS\)](#) [Provisional/Final Completion](#) [Drone Survey Scheduling](#)

[Critical Issues & Action Log](#) [Disposal of AE/IE Digital MPR](#)

Select Project

Back



j. If project length is de-scoped then fill the data in this menu (-ve & +ve COS)

[Home](#) / [Construction Progress](#) / [Monthly Update & Certification](#)

eofficeAppSavyROADS

[Update LA Details](#)[Clearances](#)[Encumbrance Free land](#)[Utility Shifting](#)[Milestone](#)[Construction Progress](#)[S-Curve \(Phy.\)](#)[S-Curve \(Fin.\)](#)[Revision of Project Length\(Descope/+ve COS\)](#)[Provisional/Final Completion](#)[Drone Survey Scheduling](#)

[Critical Issues & Action Log](#)[Disposal of AE/IE Digital MPR](#)

Monthly Update on progress achieved on descope (+ve/-ve CoS) items under ongoing projects

UPC

Kishangarh-Ajmar- Beawar from km 364.125 - km 396.00 and km 0.00 to km 58

Brief Description of descope (+ve/-ve CoS) Work

Nature of Descope Work

--Select--

Length Affected (km)

0

Action Plan to complete the Revised work

Project Name

Kishangarh-Ajmar- Beawar from km 364.125 - km 396.00 and km 0.00 to km 58.245

Reason for Change in Length

Value of descope Work/+ve COS (In Cr.)

0

Date of descope/+ve COS approved by Competent Authority

Target Dates to complete such Revised Work

Chainage of descope work/+ve COS

Whether length of MCW gets affected with descope

--Select--

Competent Authority

To be updated monthly

Monthly status update on Target Date to complete descope works/+ve COS

Submit



k. If PCC & CC issued of any project then PMU user should upload the projects data along with NSV Report to move a project in O&M Stage.

Home / Construction Progress / Monthly Update & Certification

eOffice

AppSavy

NSM Road Asset Management System (RAMS)

Update LA Details

Clearances

Encumbrance Free land

Utility Shifting

Milestone

Construction Progress

S-Curve (Phy.)

S-Curve (Fin.)

Revision of Project Length(Decoping/+ve COS)

Provisional/Final Completion

Drone Survey Scheduling

Critical Issues & Action Log

Disposal of AE/IE Digital MPR

Project Provisional/Final Completion:

Total Length(km):93.56

Provisional Completion Date:

Completion Document:Choose FileNo file chosen

Project Completion:YesNo

PCOD Length (Km):0

Punch List:Choose FileNo file chosen

SubmitCancel

Excel

Showing 1 to 1 of 1 entries

Project Completion Date	PCOD Length	Completion Document	Punch List	Completion Status	Final Completion	Final Completion Length	Current Status	Certificate Document	Action
28/04/2015	92.25	-	-	No	-	-	-	-	Delete

Previous1Next

Back



l. Drone videography scheduling of concern agency updated by PMU & Videography agency can check the scheduling date in their login for concern project. Drone video agency uploaded the videography.

Home / Construction Progress / Monthly Updation & Certification

eoffice

AppSavy

IRDA

Update LA Details

Clearances

Encumbrance Free land

Utility Shifting

Milestone

Construction Progress

S-Curve (Phy.)

S-Curve (Fin.)

Revision of Project Length(Descoping/+ve COS)

Provisional/Final Completion

Drone Survey Scheduling

Critical Issues & Action Log

Disposal of AE/IE Digital MPR

UPC :

Project Name : Kishangarh-Ajmar- Beawar from km 364.125 - km 396.00 and km 0.00 to km 58.245

N/03004/01001/RJ

Agency Responsible for Drone Survey (To be undertaken by)

Name of Agency

Target Date for Drone Survey

Select Agency

02/01/2023

Ortho Image Scheduling :-

Is Ortho Image Required? Yes No

Shape Files Scheduling :-

Is Shape File Required? Yes No

Submit



m. Submit the critical issue of the concern Project.

Home / Construction Progress / Monthly Updation & Certification

eOffice

AppSavy

ROAD ASSET MANAGEMENT SYSTEM (RAMS)

Update LA Details

Clearances

Encumbrance Free land

Utility Shifting

Milestone

Construction Progress

S-Curve (Phy.)

S-Curve (Fin.)

Revision of Project Length(Decoping/+ve COS)

Provisional/Final Completion

Drone Survey Scheduling

Critical Issues & Action Log

Disposal of AE/IE Digital MPR

Project Code	Issue Description	Issue Type	Ongoing/New Issue/Resolved
Kishangarh-Ajmar- Beawar from km 364.125 - km 396.00	Enter Description	Select Type	Select Type
Expected Date/Actual Date for Resolving Issue	Concerned Authority	Chainage affected due to the issues	Chainage Affected From (km)
	Enter Concerned Authority	Enter Chainage	Enter From(km)
Chainage Affected To (km)	Length affected (km)	Priority	Action Taken by PIU
Enter To(km)		Select Priority	Enter Action Comments

Submit



n. Before updating the next month PD Certification, kindly accept the previous month MPR otherwise select the reason of pendency. Then PIU User can do the PD Certification.

Home / Construction Progress / Monthly Updation & Certification

eoffice

AppSavy

PIU Asset Management System (PAMS)

Update LA Details

Clearances

Encumbrance Free land

Utility Shifting

Milestone

Construction Progress

S-Curve (Phy.)

S-Curve (Fin.)

Revision of Project Length(Descopeing/+ve COS)

Provisional/Final Completion

Drone Survey Scheduling

Critical Issues & Action Log

Disposal of AE/IE Digital MPR

PDF

Excel

Search:

Sr.	Month/Year	AE/IE Submission Date	Pendency as on date (Days)	Reason for Pendency
No data available in table				

Showing 0 to 0 of 0 entries

Submit

Back



o. Click on “Additional Length Constructed Except Service Road”, if the project is under construction stage & some overlaying work is going on then only construction data will be submitted.

Home / Construction Progress / Monthly Update & Certification

eoffice

AppSavy

ISDA

Update LA Details

Clearances

Encumbrance Free land

Utility Shifting

Milestone

Construction Progress

S-Curve (Phy.)

S-Curve (Fin.)

Revision of Project Length(Decoping/+ve COS)

Provisional/Final Completion

Drone Survey Scheduling

Critical Issues & Action Log

Disposal of AE/IE Digital MPR

Additional Length Constructed Except Service Road

Note :

1.Construction Progress in a calendar month cannot be abnormally higher than sum of weekly progress in the same month.

2.If required, please correct Weekly Construction Progress before updating monthly construction progress.

Select Project

Delhi-Amritsar-Katra Expressway (Phase-I Pkg-V) from Junction with Ambala-Kaith

Year

2023-2024

Get Data

B)Additional Construction length not included in Regular Construction Target and Achievement For CFY

⊙One-time improvement of NH works undertaken for Realigned/Bypass portions (Whether undertaken directly by NHAI or through State PWD (in Kms)

Total Length (Km)

Cumulative Length Completed as on Date (Km)

37.67

Months w.e.f start/ Appointed Date	Apr-2023	May-2023	Jun-2023	Jul-2023	Aug-2023	Sep-2023	Oct-2023	Nov-2023	Dec-2023	Jan-2024	Feb-2024	Mar-2024	Total
Cumulative Progress Achieved (%)													

Certify Construction Progress

⊙ Additional length including approaches constructed as a part of Overpass/Length of Loops of Interchange not included in Construction Achievement (in Kms)

Total Length (Km)

Cumulative Length Completed as on Date (Km)

37.67



Balance for Award



a. Click on Balance for Award & Click on Fill Data option.

Home / Construction Progress / Monthly Updation & Certification

eOffice

AppSavy

ROAD ASSET MANAGEMENT SYSTEM (RAMS)

Project Under Implementation (AD Issued + AD Pending)

Balance for Award

CC Issued and O&M by Construction Agency and OMT / TOT

Foundation Stone Laying

Inauguration

Excel

PDF

Show 10 entries

Search:

Sr	UPC	Project Name	Length	NH	Mode	DPR Consultant	Action
1	N/14001/01014/HR	Consolidated DPR for Bhiwani - Hansi - Barwala Section of NH-148 B	101	148	EPC	MITES Ltd.	Fill Data

Showing 1 to 1 of 1 entries

Previous

1

Next



b. Fill the data in LA Details and click on submit option.

Home

Rajmarg

eOffice

AppSavy

RAAS

Update LA Details

DPR Milestone

Clearances

Drone Survey Scheduling

Update LA Details:

Project Name:

Gwalior to Jabalpur - RA0NH26CA001MP

Lane:

2L / 4L

NH(NEW):

NH26

S.No	Lok Sabha Constiuency	Length	Add (+)
------	-----------------------	--------	---------

Lok Sabha Constiuency:

DPR Consultant Agency:

--Select--

DPR Date of Agreement (Likely):

DPR Completion Date:

S.No	District Name	Length	Add (+)
------	---------------	--------	---------


District:

DPR Contract Award(LOA) Date (Likely):

DPR Mobilization Date (Likely):

Info: If you are not able to find your Promoter of DPR Name in list,Please contact PMD Division / write email on pmshelpdesk@nhai.org

Submit



c. By clicking on submit button, then window will be reflected as shown below:

[Home](#) / [Construction Progress](#) / [Monthly Updation & Certification](#)

Update LA Details

DPR Milestone

Clearances

Encumbrance Free land

Utility Shifting

LA Details:

Project Name:

Consolidated DPR for Bhiwani - Hansi - Barwala Section of NH-148 B - N/14001/01014/HR

Lane:

4L

Lok Sabha Constituency:

Bhiwani, Hisar

DPR Consultant Agency:

RITES Ltd.

Date of Agreement:

02/11/2022

DPR Completion Date:

02/11/2022

NH(NEW) :

148

District:

Bhiwani, Hisar

DPR Contract Award(LOA) Date:

02/11/2022

DPR Mobilization Date:

02/11/2022

Info: If you are not able to find your Promoter of DPR Name in list, Please contact PMD Division / write email on pmshelpdesk@nhai.org

Submit

Click here to Certify LA Progress

d. Now, Click on **Click here to certify LA Progress** & Submit the data of 3a, 3A, 3D, 3G & 3H from Bhoomi Rashi Portal & Mutation data from the LA department. Than, click on LA Certify details.

Home / Construction Progress / Monthly Update & Certification

Project Name:

Consolidated DPR for Bhiwani - Hansi - Barwala Section of NH-148 B - N/14001/01014/HR

Total Land required for the Project (HA):

153.36

Land Available (HA) (Including Govt. Land) :

0

Land to be Acquired (HA): (Private Land):

153.36

No of Villages:

12

Cala Name:

Sh. Raj Kumar, Sh. Jaiveer Yadav

No of Villages:

12

Extent(HA):

153.36

3A Completion Date:

28/03/2022

No of Villages:

0

Extent(HA):

0

Likely Date

30/11/2022

Joint Measurement Record Completed:

Actual Date:

31/08/2021

No. of Villages:

12

Extent (HA):

275.85

No of Villages:

12

Extent(HA):

153.36

No of Villages:

0

Extent(HA):

0

Likely Date

No of Villages:

12

Extent(HA):

137.57

No of Villages:

0

Extent(HA):

15.79

Likely Date

3A Completed:

3A Balance:

3D Completed:

3D Balance:

3G Completed:

3G Balance:



e. Click on DPR Milestone & submit the details as shown below:

[Home](#) / [Construction Progress](#) / [Monthly Updation & Certification](#)

[Update LA Details](#)

DPR Milestone

[Clearances](#)

[Encumbrance Free land](#)

[Utility Shifting](#)

DPR Milestone:

Inception Report Finalized : ☒ Yes ☐ No

Actual Date : 15/06/2021

Draft Feasibility Finalized : ☒ Yes ☐ No

Actual Date : 15/06/2021

Alignment Finalized : ☒ Yes ☐ No

Actual Date : 15/06/2021

Final Feasibility Finalized : ☒ Yes ☐ No

Actual Date : 15/06/2021

DPR & Tech Schedules Finalized : ☒ Yes ☐ No

Actual Date : 02/02/2022

Submit



f. Click on Clearances & Submit the report of Environment, Forest, Railway, Wildlife etc.

Home / Construction Progress / Monthly Update & Certification

eOffice

AppSavy

ROAD ASSET MANAGEMENT SYSTEM (RAMS)

Update LA Details

DPR Milestone

Clearances

Encumbrance Free land

Utility Shifting

Project Clearance:

Category:

Select Category

Clearance Status:

Select Clearance Status

Likely Date:

Upload Documents:

Brief Remarks:

Submit

Cancel

Show 10 entries

Search:

Category	Status	Likely Date	Actual Date	Remark	Document	Action
Forest Clearance	Clearance Pending	30/04/2023		Proposal is pending at CF		<div>EditDelete</div>

Showing 1 to 1 of 1 entries

Previous

1

Next

h. Submit the utility shifting data on **Monthly basis** in below mentioned menu:

Update LA Details

DPR Milestone

Clearances

Encumbrance Free land

Utility Shifting

Project UPC	Details of Utility Shifting	Name of Work
Consolidated DPR for Bhiwani - Hansi - Barwala Section of NH-148 B - N/14001.	Select Type	
Approved by	Amount (Rs in Cr.)	Sanction letter No
Select Approved By	0	Letter No.
Date of Sanction	Name of Utility Shifting Department	Name of Division
06/04/2023		
Date of Start (Utility Shifting Work)	Date of Completion (Utility Shifting work)	Physical Progress in % of Utility Shifting
06/04/2023	06/04/2023	0
Financial Progress in % of Utility Shifting	Total Expenditure Sanctioned (Rs in Cr)	Total Expenditure So Far (Rs in Cr)
0	0	0

Submit

Cancel






O & M Projects



a. Click on CC Issued and O&M by Construction Agency. Then click on Fill Data option.

[Home](#) / [Construction Progress](#) / [Monthly Updation & Certification](#)



[Project Under Implementation \(AD Issued + AD Pending\)](#) [Balance for Award](#) **CC Issued and O&M by Construction Agency and OMT / TOT** [Foundation Stone Laying](#) [Inauguration](#)

[Excel](#) [PDF](#)

Show 10 entries

Search:

Sr	UPC	Project Name	Length	NH	Mode	Concessionaire Name	Action
1	N/08058/03001/HR	Jhajjar - Loharu from Km.130.770 to Km. 228.630	97.86	334B	EPC	Ceigall India Ltd. - Shiv Buildtech Pvt. Ltd. (JV)	Fill Data
2	N/05021/02001/HR	Rohtak - Bawal section NH-71 from km.363.300 (Design km.363.300) to km.450.800 (design km.445.883)	84	352	BOT Toll	JMC Projects (India) Ltd.	Fill Data

Showing 1 to 2 of 2 entries

[Previous](#) **1** [Next](#)



b. Click on Drone Survey Scheduling & Schedule the drone videography to the agency. Then agency will check the scheduling date and upload the drone videography.

[Home](#) / [Construction Progress](#) / [Monthly Updation & Certification](#)

eOffice

AppSavy

HRMS

Drone Survey Scheduling

Utilization of Ambulance

Disposal of AE/IE Digital MPR

UPC :

N/08058/03001/HR

Project Name : Jhajjar - Loharu from Km.130.770 to Km. 228.630

Agency Responsible for Drone Survey (To be undertaken by)

Name of Agency

Target Date for Drone Survey

Select Agency

02/01/2023

Ortho Image Scheduling :-

Is Ortho Image Required? Yes No

Shape Files Scheduling :-




Is Shape File Required? Yes No

Submit



c. Please upload the Utilization of Ambulance data for particular month of certification.

[Home](#) / [Construction Progress](#) / [Monthly Updation & Certification](#)



[Drone Survey Scheduling](#) | [Utilization of Ambulance](#) | [Disposal of AE/IE Digital MPR](#)

UPC :		Project Name :	
<input type="text" value="N/08058/03001/HR"/>		<input type="text" value="Jhajjar - Loharu from Km.130.770 to Km. 228.630"/>	
Month/Year *	Total No. of Ambulances deployed on NH *	No. of Ambulance with Life Support System *	
<input type="text"/>	<input type="text"/>	<input type="text"/>	
No. of calls received during the month *	No. of calls attended by Ambulance during the month *	Average response time to reach accident spot (Minuts) *	
<input type="text"/>	<input type="text"/>	<input type="text"/>	
No. of victims taken to hospital during the month *	No. of Ambulances actually Used during the month *	Remarks	
<input type="text"/>	<input type="text"/>	<input type="text"/>	

Submit



d. Disposal of AE/IE Digital MPR : Before updating the next month PD Certification, kindly accept the previous month MPR otherwise select the reason of pendency. Then PIU User can do the PD Certification.

Home / Construction Progress / Monthly Updation & Certification

eoffice

AppSavy

PIU

Drone Survey Scheduling

Utilization of Ambulance

Disposal of AE/IE Digital MPR

PDF

Search:

Sr.	Month/Year	AE/IE Submission Date	Pendency as on date (Days)	Reason for Pendency
No data available in table				

Showing 0 to 0 of 0 entries

Submit



Thank You

